

VOYAGEUR COUNTRY

A JOURNEY THROUGH TIME!

RICH HISTORY

& SMALL TOWN CHARM

VOYAGEUR  COUNTRY
presents

NORTHERN ONTARIO'S 'BEST KEPT SECRET'

Just about every North American explorer of note at one time or another paddled up the Ottawa and Mattawa Rivers, en route to the hinterland of this great continent. They rubbed shoulders with missionaries, First Nations and colorful, local characters who became legends in their own right.

Travel through Voyageur Country as the explorers did. Our hand carved statues summarize the North American explorers' historical exploits and connection to Voyageur Country, leading you on a journey that lands you at our Historical Museum.

Map Legend of our Historical Statues and Museum


1. THE RAILROAD WORKER
2. AMABLE DU FOND
3. THE METIS WOMAN/FIRST NATIONS
4. LOUIS JOLIETTE
5. SISTER CELINA ROY
6. LES VOYAGEURS/THE VOYAGEUR
7. SUZANNE DUFOND
8. ALEXANDER MACKENZIE
9. GORDON DUFOE
10. ANAHAREO
11. JEAN DE BREBEUF
12. LOUIS BASTIEN
13. GREY OWL
14. PIERRE-ESPRIT RADISSON
15. MEDART-CHOUARD DES GROSEILLIERS
16. SAMUEL DE CHAMPLAIN
17. ETIENNE BRULE
18. RENE DE LA VERENDRYE
19. THE TOTEM POLE
20. PIONEER JOSEPH
21. PIONEER JOSEPHINE
22. BIG JOE MUFFRAW & THE MATTAWA MUSEUM



START PLANNING YOUR TRIP TODAY!



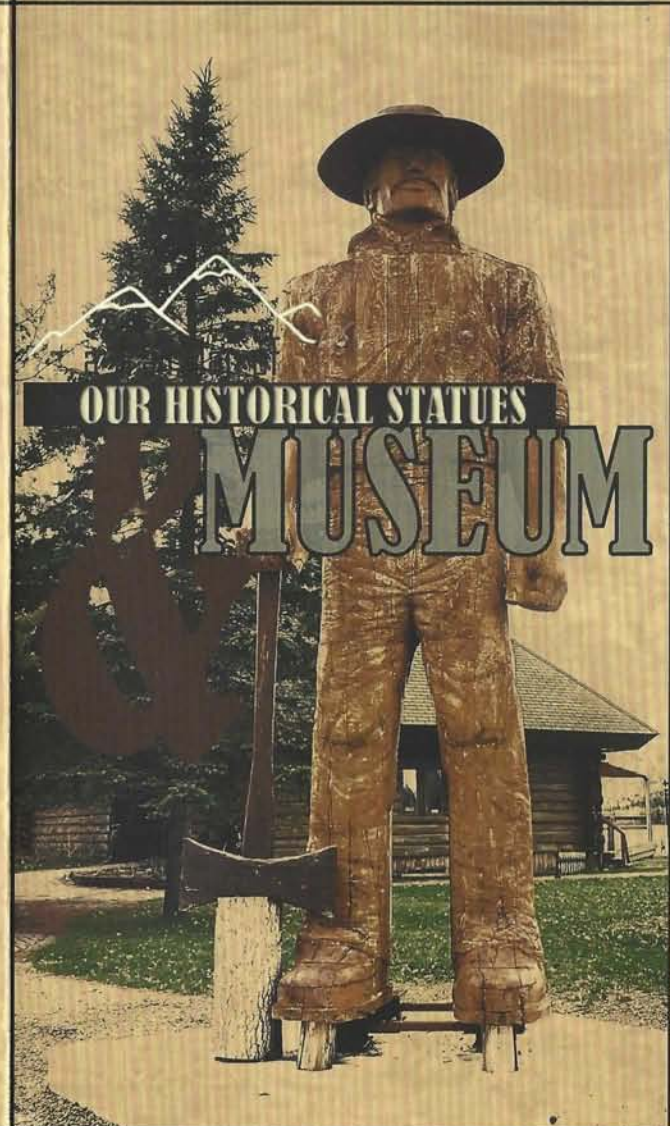
MATTAWA MUSEUM
285 First Street, PO Box 9 - Mattawa, ON P0H 1V0
(705) 744-5495
Email: mattawamuseum@gmail.com
Facebook & Instagram: @mattawamuseum
www.mattawamuseum.ca



Along the shores of the Ottawa and Mattawa Rivers and in the shadow of the mighty Laurentian Mountains is Voyageur Country. Historically, a meeting place by the First Nations People and The Voyageurs on long portages from east to west and north to south, the region continues to bring people together at Canada's crossroads, on the shoulder of the Trans Canada Highway (#17) and the shores of the Mattawa and Ottawa Rivers.

**Voyageur Country
is Canada's
crossroads.
For centuries, this
is where explorers
set off on their
travels and rested
when they
returned.**

THE HERITAGE TOUR



MUSEUM HOURS OF OPERATION
June and September: Friday to Monday
July and August: Thursday to Monday

An initiative of:  Mattawa - Bonfield Economic
MBEDC Development Corporation
REPRODUCTION OF THIS PUBLICATION IS ENCOURAGED

BONFIELD ~ CALVIN ~ PAPINEAU-CAMERON ~ MATTAWA ~ MATTAWAN
Take a journey through time in the beautiful
Voyageur Country Region

Part of THE HERITAGE TOUR *A Historical, Educational, Relaxing Opportunity*

a Trail Map of
OUR HISTORICAL STATUES

& MUSEUM

Mattawa,

Where two rivers meet...

The area was first inhabited by native peoples who used the Mattawa River as an important transportation corridor for many centuries. In 1610, Étienne Brûlé and in 1615, Samuel de Champlain were the first Europeans to travel through the Mattawa area. For some 200 years thereafter, it was a link in the important water route leading from Montreal west to Lake Superior. Canoes travelling west up the Ottawa turned left at 'the Forks' (the mouth of the Mattawa) to enter the 'Petite Rivière' ('Small River', as compared to the Ottawa), before continuing on to Lake Nipissing.

The first 2 statues can be found outside of Mattawa along Hwy #17

- #1 Junction of Hwy 17 & Hwy 531 to Bonfield
- #2 Junction of Hwy 17 & Hwy 630 to Calvin

45m from North Bay

5h from Montreal

In 1881 the Canada Central Railway was completed to Mattawa, bringing many of the French Canadian labourers to settle here with their families.



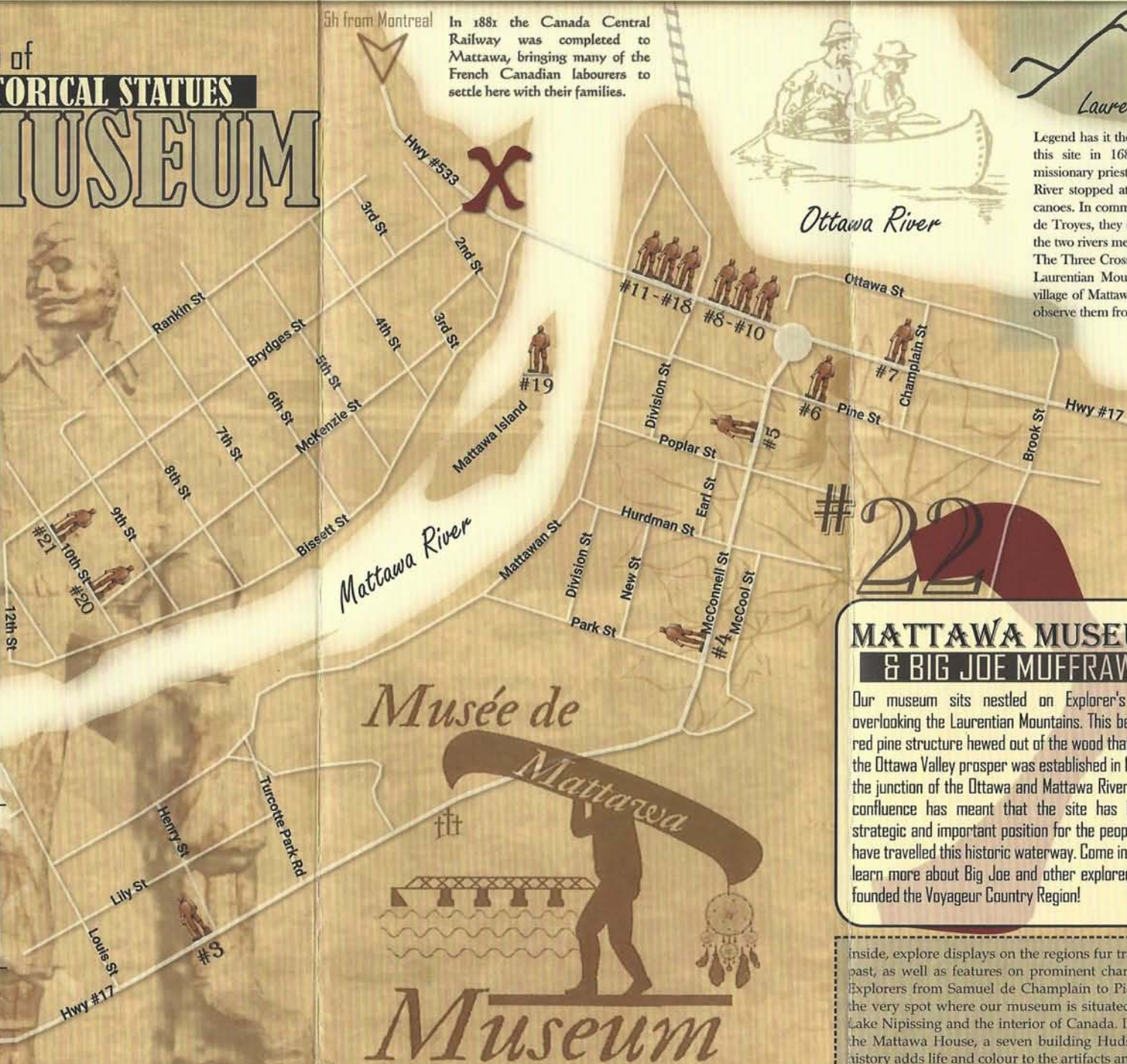
Ottawa River



Laurentian Mountains

Legend has it the Three Crosses were erected on this site in 1686. A group of explorers and missionary priests during their trip up the Ottawa River stopped at Explorer's Point to repair their canoes. In commemoration and by order of Sieur de Troyes, they decided to mark the place where the two rivers meet and erected the three crosses. The Three Crosses are located on the crest of the Laurentian Mountains, on the other side of the village of Mattawa on the Quebec shore. You can observe them from the Mattawa Museum.

3.5h from Ottawa



Musée de

Mattawa

Museum

MATTAWA MUSEUM & BIG JOE MUFFRAW

Our museum sits nestled on Explorer's Point overlooking the Laurentian Mountains. This beautiful red pine structure hewed out of the wood that made the Ottawa Valley prosper was established in 1984 at the junction of the Ottawa and Mattawa Rivers. This confluence has meant that the site has held a strategic and important position for the people who have travelled this historic waterway. Come inside to learn more about Big Joe and other explorers that founded the Voyageur Country Region!

inside, explore displays on the regions fur trade, logging and agricultural past, as well as features on prominent characters in Mattawa's History. Explorers from Samuel de Champlain to Pierre La Verendrye rested on the very spot where our museum is situated before pushing onwards to Lake Nipissing and the interior of Canada. In 1837, it was also the site of the Mattawa House, a seven building Hudson Bay Post. The site's rich history adds life and colour to the artifacts and exhibits held within.

